


MINGO CENTRAL BUS SCHEDULES



Burch Area Area Covered

Area Covered	Bus Operator	Bus #	Route Start Time	Route Begins @	School Arrival Time
Main road Shady Woods	Lisa Williamson	2016	6:30am	Crossfire Church Sign	7:05am
Elk Creek(left, middle, right forks) 5 mile road, Millstone, Rameytown Delbarton Main Street	Lori Powers	2004	6:20am	Left Fork of Elk Creek	7:00am
Boy Scout Hollow, Upper Ragland to Rockhouse Church	Linda Williams	1128	6:15am	Head of Boy Scout Hollow	7:00am
Conley Hollow, Hell Creek, Back Alley Delbarton, Main road to Taylorville	Tom Crum	1909	6:15am	Belo	7:05am
Mystery Mtn., come back out and proceed to school	Lee Justice	1587	6:25am	Rt 52 Hannah's House	7:05am
Lower Ragland, Purtain Mines, 1st & 2nd William Ann Camps to Delbarton PO, Lincoln City	Rocky Church	1274	6:35am	Rockhouse FWB Church	7:00am

Parent Drop | Student Drivers

Doors Open at 7am

Parent drop off area: In front of Gym


Staggered Arrivals & Temp Checks 7am-7:15am

Warning Bell 7:15am


Williamson Area

Area Covered

Area Covered	Bus Operator	Bus #	Route Start Time	Route Begins @	School Arrival Time
Goodman Hollow, Fairview, US 52 on 4thAve, Peter Street, Valley View, Buffalo Mtn	Adam Adams	1273	6:10am	Goodman Hollow	7:00am
Big Splint, Nolan, Dan's Branch, & US 119	Anita Davis	1062	6:05am	Big Splint	7:05am
Falls Branch, Chattaroy Howard Hollow	James Maynard	1914	6:20am	Falls Branch	7:05am
West 3rd Ave, Old Williamson High School, Vinson Street	Ron Joplin	1271	6:00am	West 3rd Ave	6:55am
Victoria Courts, Rawl PO, Rawl Hollow, Lick Creek	Bo Copley	TBD	5:45am	Victoria Courts	6:45am



MINGO CENTRAL BUS SCHEDULES



Gilbert Area Area Covered

Area Covered	Bus Operator	Bus #	Route Start Time	Route Begins @	School Arrival Time
Spratsville, Justice, Neds Branch, Ellis Bottom, (transfer students to Andrea Mounts at GPK8)	C.Carter	1383	6:05am	Spratsville	6:35am GPK8
Spice Ck, Verner to Tamcliff main road, Slabtown, Tamcliff to Gilbert main road, Staffords Br, to the intersection of 52	J.Rogers	2015	5:35am	Gilbert School 1st student on Rt 80 @ 5:50am	6:35am GPK8
Isaban, War Eagle, Gilbert Creek	C. Roberts	1120	6:03am	Head of Isaban	7:00am
Left fork of Ben Creek	C. Lynn	1585	6:24am	Bonnie's Store	6:51am
Gay Hollow, Spring Fork, River area, Bonnie's store turn left under train trestle	F. Harrison	1381	6:05am	Gay Hollow at mine office	7:00am
Pickering Turn, Big Lick, Tator Hole	A. Ellis	1380	6:02am	Pickering Turn	7:02am
Rt 52, Browning Fk, GPK8 for transfers, 52 N to the bottom of Horsepen	T. Hatfield	1275	6:10am	1st trailer on left above Gilbert Ck. Bridge	7:00am

Matewan Area Area Covered

Area Covered	Bus Operator	Bus #	Route Start Time	Route Begins @	School Arrival Time
Down main road, Mitchell Br., main road to school	S. Cook	1586	6:40am	RR Tracks at Red Jacket	7:05am
Right Hand Fork, Foundation, Hinch Branch, Devon, Main Road	E. Mahon	0834	6:10am	Devon	7:05am
Vulcan, Delorme, Old Ben, Thacker Hollow, Lynn, Blackberry City, Sulphur Creek, O'brien addition, Rutherford Hollow (AM only)	R. Staton	1894	6:05am	Vulcan	7:05am
Merrimac up to Hatfield Bottom	A. Hawkins	0623	6:30am	Merrimac	7:00am
Mate Creek, Straight Fork, Double Camp to the 1st set of RR tracks	Kennedy-Hunt	2027	6:25am	Mate Cr at the foot of Beech Cr Mtn	7:02am
Hatfield Bottom, Town of Matewan main road up to Italy Camp Rutherford Hollow(PM only)	D. Hawkins	2019	6:30am	Hatfield Bottom	7:05am